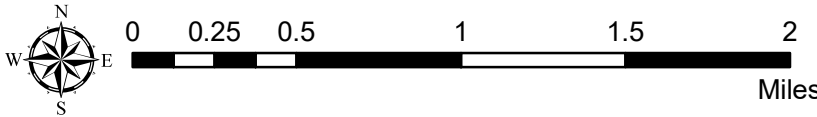


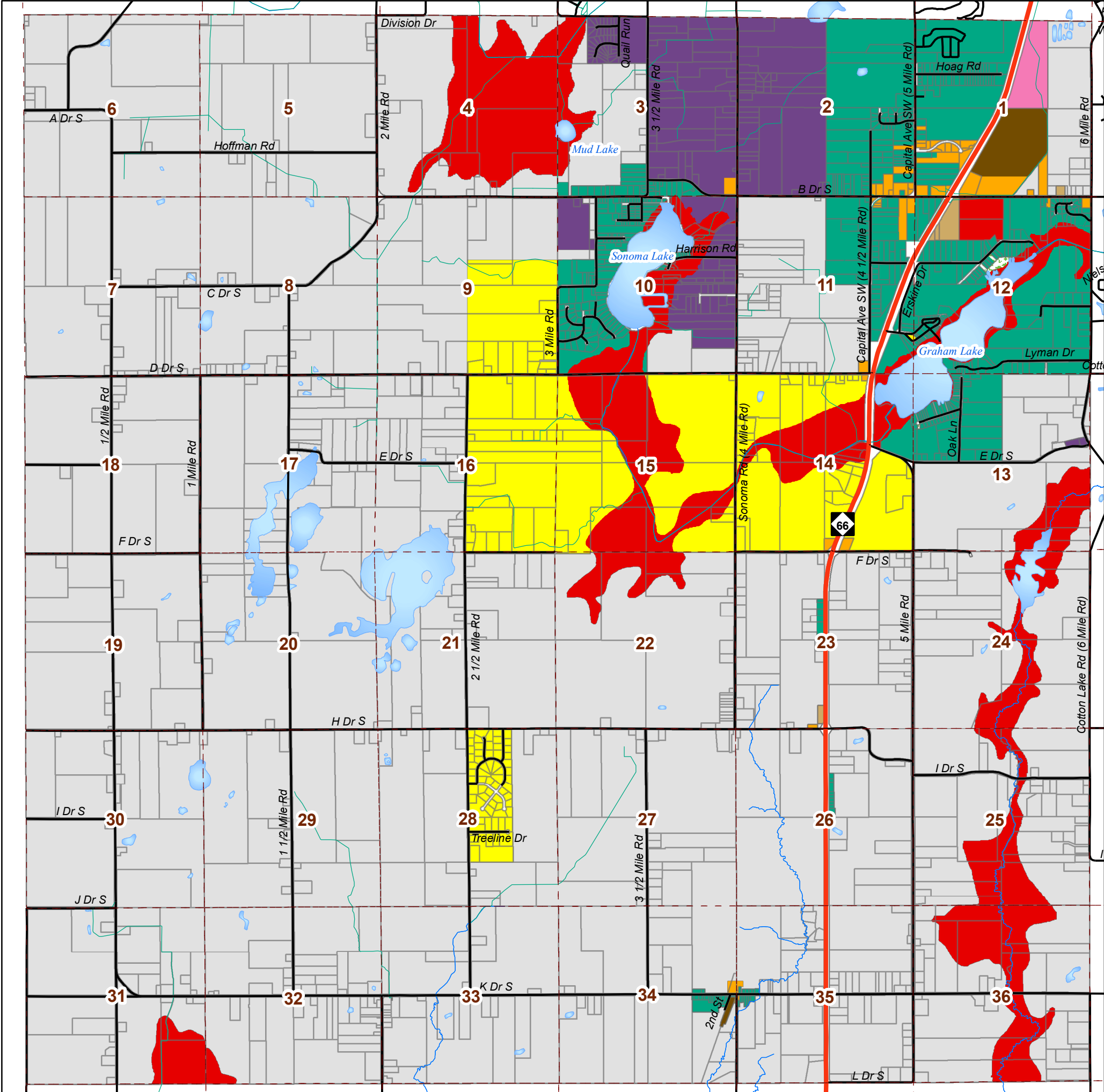
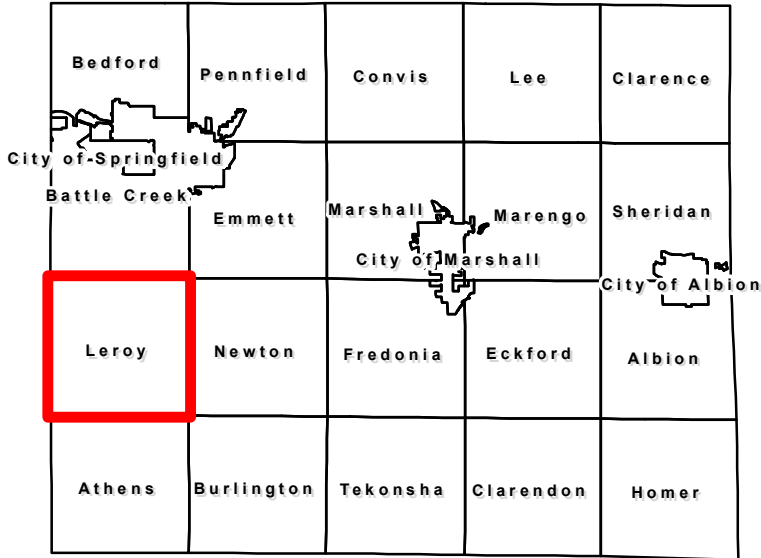
# Leroy Township

## Zoning

- AA AGRI - Agricultural District
  - HC - Highway Commercial District
  - NC - Neighborhood Commercial District
  - LDR - Low Density Residential District
  - MDR - Medium Density Residential District
  - HDR - High Density Residential District
  - RR - Rural Residential District
  - I IND - Industrial District
  - OSC - Open Space Waterbody Conservation District
  - PARK - Park
- Lakes  
 Rivers  
 Drains  
 Section Lines



Map Created by Calhoun County GIS (2020)  
 315 W Green St, Marshall MI 49068 | 269-781-0749



Sources: City of Battle Creek, 1995; Leroy Township; Calhoun County GIS, 2020