











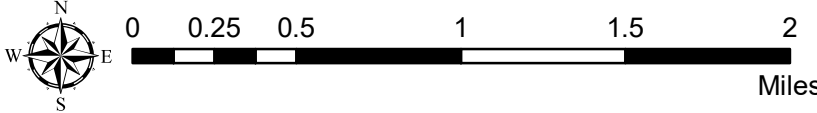


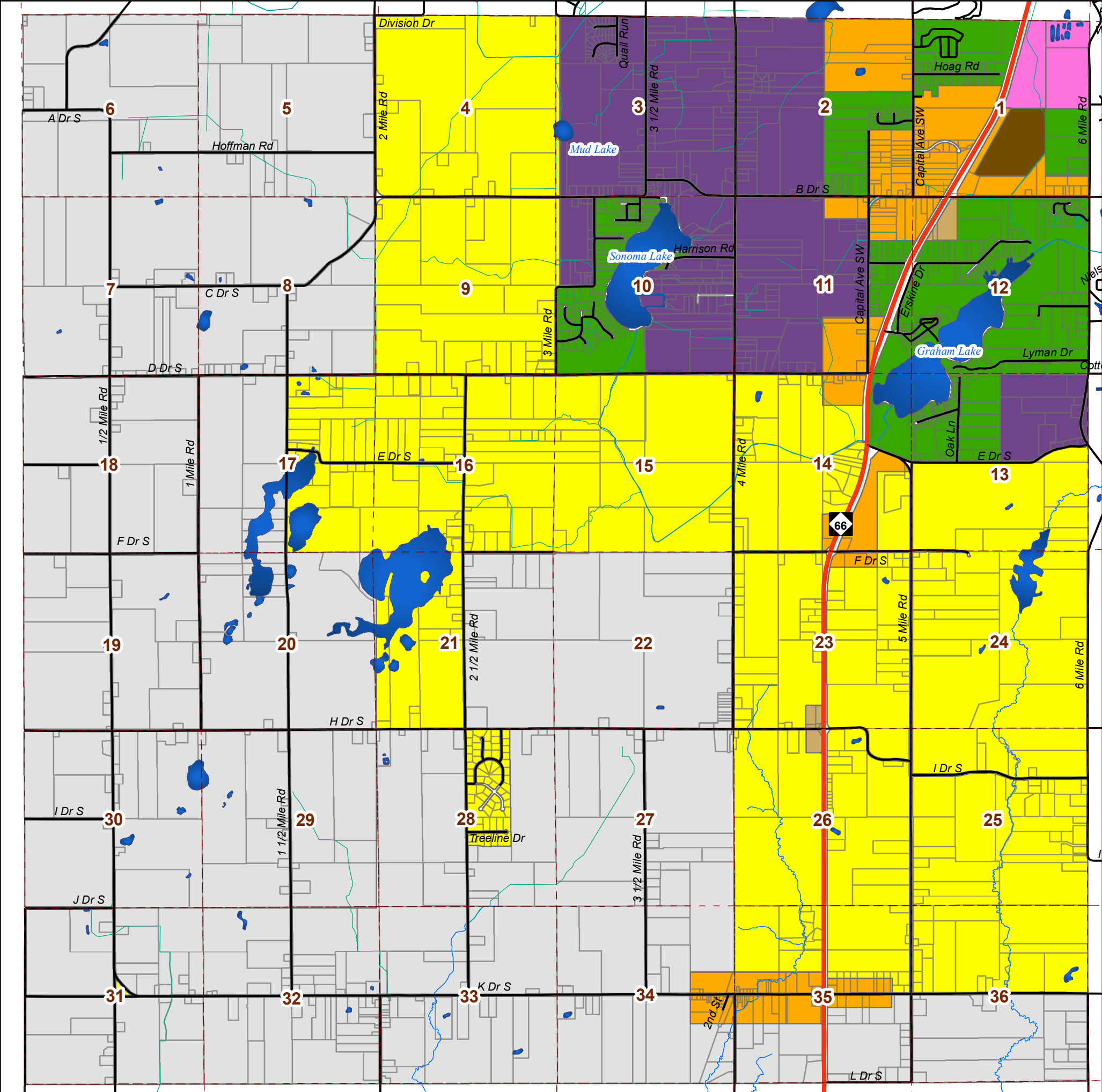
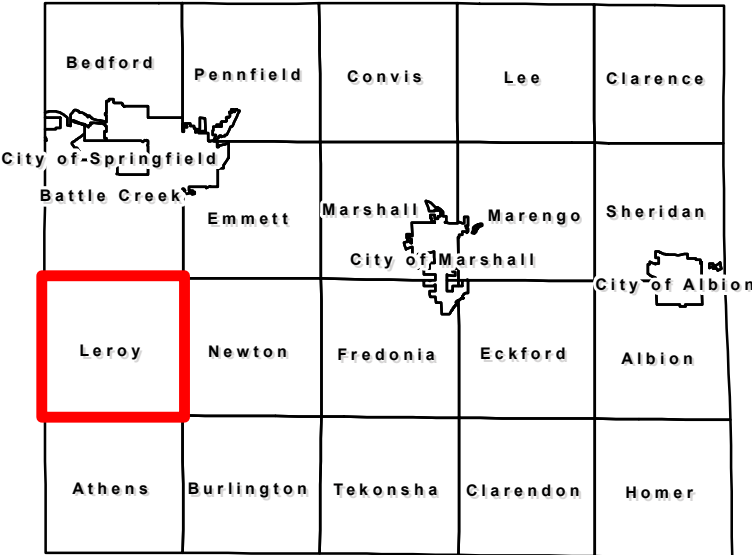
Leroy Township

Future Land Use Map

-  AA AGRI - Agricultural District
-  HC - Highway Commercial District
-  NC - Neighborhood Commercial District
-  LDR - Low Density Residential District
-  MDR - Medium Density Residential District
-  HDR - High Density Residential District
-  I IND - Industrial District
-  RR - Rural Residential District
-  Lakes
-  Rivers
-  Drains
-  Section Lines



Map Updated by Calhoun County GIS (2021)
 315 W Green St, Marshall MI 49068 | 269-781-0749



Sources: Leroy Township, Calhoun County GIS, 2021