








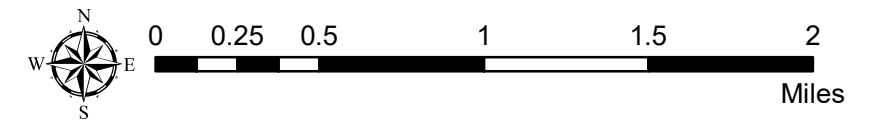


# Leroy Township

## Utility Service Areas Infrastructure Master Plan

-  Existing Water Service Area
-  Existing Sewer Service Area
-  Proposed Sewer Service Area
-  Proposed Water Service Area
-  Comcast Xfinity Service Area
-  Lakes
-  Rivers
-  Drains
-  Section Lines



Map Created by Calhoun County GIS (2020)  
315 W Green St, Marshall MI 49068 | 269-781-0749

