



*Leroy Township*  
Calhoun County, MI

8156 4 Mile Road, East Leroy, MI 49051 (269) 979-9421  
[www.leroytownship.org](http://www.leroytownship.org)

## PLANNING COMMISSION PUBLIC HEARING NOTICE

The Leroy Township Planning Commission will conduct a Public Hearing Review on **April 10, 2024, at 6:00 pm** at the Leroy Township Community Hall, 8146 4 Mile Road, East Leroy, Michigan 49051.

The purpose of the Public Hearing Review is to consider a Site Plan, as submitted by the Calhoun County Consolidated Dispatch Authority (CCCD), 315 West Green Street, Marshall, MI 49068, for the placement of a 320-foot radio telecommunications tower on property owned by the Harper Creek School District (Sonoma Elementary), at 4640 B Drive South, Battle Creek, MI 49014. The location for the proposed tower would be at the west end of the property (wooded area) and approximately (190) feet from the road right of way.

This Public Hearing Review is required under **Article XVII (Site Plan)** of the Leroy Township Zoning Ordinance. The proposed tower would be owned by the CCCDA and used for Police, Fire, and ambulance communications and communications with local school districts and public utilities.

**Property No. 13-14-020-012-00 (commonly known as 4640 B Drive South/Sonoma Elementary School- approximately 15 acres of land).**

Individuals wishing to comment may do so at this public hearing review, or you may submit written comments to the following address: **Leroy Township Office, 8156 4 Mile Road, East Leroy, Michigan 49051. Attn: CCCDA Site Plan Review.** All written comments shall be entered into the public record and must be received by 4:00 pm on April 10, 2024.

A copy of the Site Plan is available for public review at the Leroy Township Office, 8156 4 Mile Road, East Leroy, Michigan 49051, during normal business hours, and on the Leroy Township website at [www.leroytwp-calhounmi.gov](http://www.leroytwp-calhounmi.gov) under News & Announcements.






Nicole Hardish  
Township Clerk



# Sonoma

Write a description for your map.

## Legend

-  Distance from road
-  Feature 1
-  Grace Fellowship Baptist Church
-  Sonoma Elementary School
-  Southern Michigan Pool Pros

N 42.231336 W 085.207914 Sonoma

Google Earth

Image Landsat / Copernicus

Image Landsat / Copernicus

600 ft

